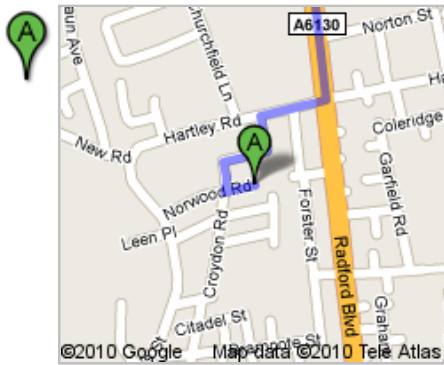




Directions to Mansfield, Nottinghamshire NG21 9HN, UK
19.4 mi – about 39 mins

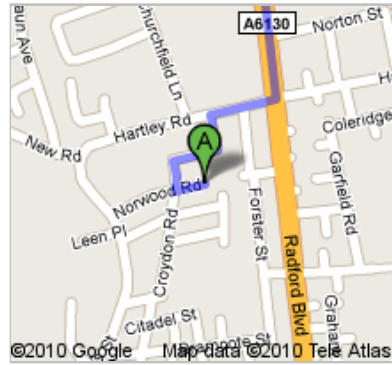
Save trees. Go green!

Download Google Maps on your phone at google.com/gmm



Norwood Rd, Nottingham NG7, UK

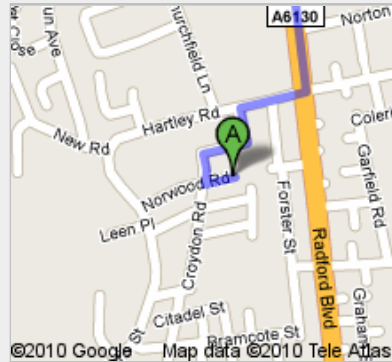
1. Head **west** on **Norwood Rd** toward **Croydon Rd**



go 161 ft
total 161 ft

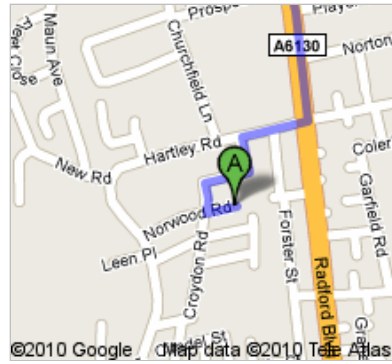


2. Take the 1st **right** onto **Croydon Rd**



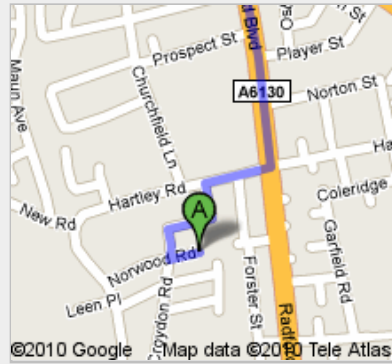
go 164 ft
total 325 ft

- 3. **Croydon Rd turns right and becomes Lonsdale Rd**



go 430 ft
total 0.1 mi

- 4. **Turn right at Hartley Rd**



go 361 ft
total 0.2 mi

- ⤵ 5. **Take the 1st left onto A6130/Radford Blvd**
Continue to follow A6130
About 2 mins



go 0.3 mi
total 0.5 mi

- 6. **Turn right at A6130/Gregory Blvd**
Go through 1 traffic circle
About 3 mins



go 1.0 mi
total 1.5 mi

- 7. At **A6130**, take the **1st** exit onto **A60/Mansfield Rd**
Continue to follow A60
About 10 mins



go 4.0 mi
total 5.4 mi

- 8. At the traffic circle, take the **2nd** exit onto **A614/Ollerton Rd**
Continue to follow A614
About 5 mins



go 3.3 mi
total 8.8 mi

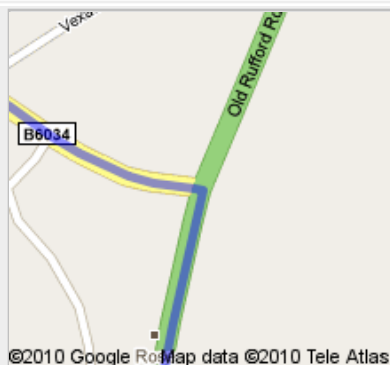
- 9. At the traffic circle, take the **2nd** exit onto **Old Rufford Rd**
Go through 2 traffic circles
About 13 mins



go 8.7 mi
total 17.5 mi

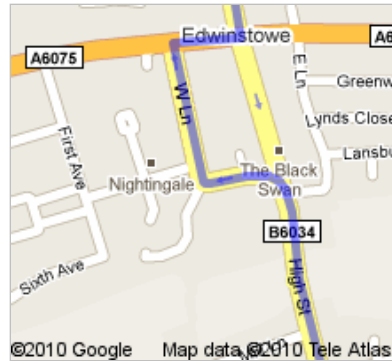


- 10. Turn **left** at **B6034**
About 4 mins



go 1.5 mi
total 19.0 mi

11. Turn **right** at **B6034/W Ln**



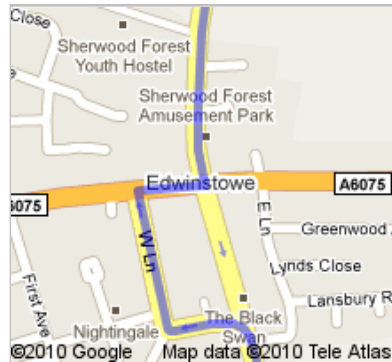
go 0.1 mi
total 19.1 mi

12. Turn **right** at **A6075/Mansfield Rd**
About 1 min

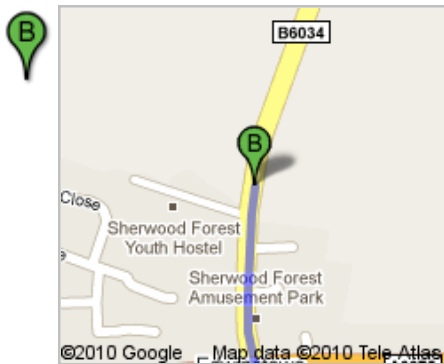


go 358 ft
total 19.2 mi

13. Take the 1st **left** onto **B6034/Church St**
Continue to follow B6034
Destination will be on the left



go 0.2 mi
total 19.4 mi



Mansfield, Nottinghamshire NG21 9HN, UK

These directions are for planning purposes only. You may find that construction projects, traffic, weather, or other events may cause conditions to differ from the map results, and you should plan your route accordingly. You must obey all signs or notices regarding your route.

Map data ©2010 Tele Atlas